

**Schedule 1 Part 1
 Exclusive Areas
 Total Area: about 14.9 Hectares**

**Schedule 1 Part 2
 Non-exclusive Areas
 Total Area: about 2,589,544.9 Hectares**

**Schedule 1 Part 3
 Non-exclusive Town Areas
 Total Area: about 0.1 Hectares**

**NATIVE TITLE CONSENT DETERMINATION
 QUD6018/01 EWAMIAN PEOPLE #3 (QC01/16) - KEY MAP**

- LEGEND**
- Schedule 1 Part 1 Exclusive Areas
 - Schedule 1 Part 2 Non-exclusive Areas
 - Schedule 1 Part 3 Non-exclusive Town Areas
 - Schedule 1 Part 4 External Boundary Description

Map Projection: Geographical Latitude and Longitude

Completion: Land Tenure Information obtained from the Digital Cadastre Data Base (March 2013) Department of Natural Resources and Mines Brisbane. The Land Registry in the Department of Natural Resources and Mines should be consulted for verification of tenures.

Feature names shown on this map have been obtained from available information. It is possible that errors and omissions may exist.

While every care is taken to ensure the accuracy of this data, the Department of Natural Resources and Mines, and/or contributors to this publication, makes no representations or warranties about its accuracy, reliability, completeness or suitability for any particular purpose and disclaims all responsibility and all liability (including without limitation liability in negligence) for all injuries, expenses, losses, damages (including indirect or consequential damages) and costs which might be incurred as a result of the data being inaccurate or incomplete in any way or for any reason.

Copyright protects this publication. Except for purposes permitted by the Copyright Act 1968, reproduction by any means (photocopying, electronic, mechanical, recording or otherwise) is prohibited without the prior written permission of the Department of Natural Resources and Mines.

All enquiries The Manager, Client Mapping Services, Department of Natural Resources and Mines, GPO Box 2454, Brisbane, QLD 4001

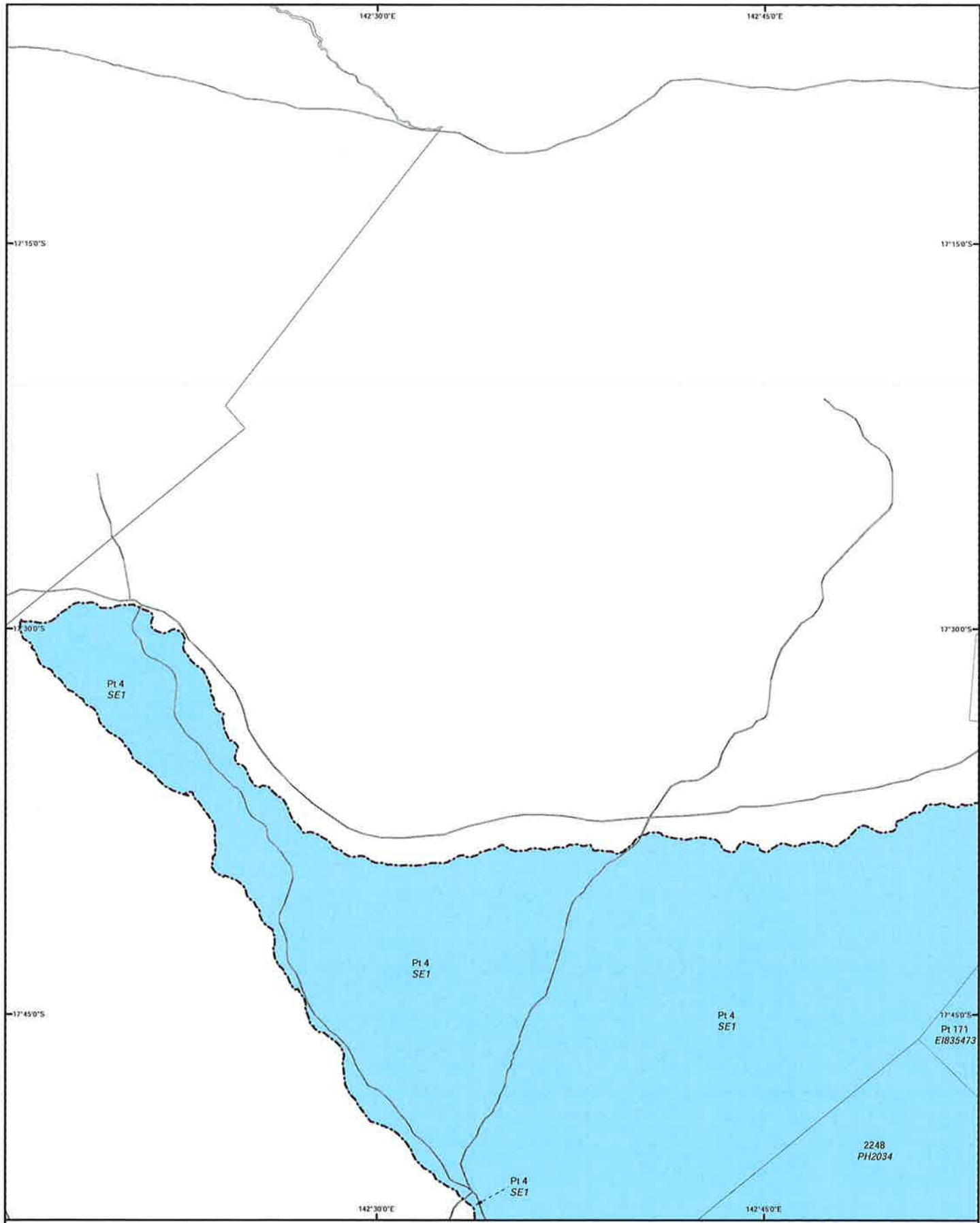
N

Queensland Government

Kilometres





Subject Area
CAIRNS

Produced by the Department of Natural Resources and Mines, October 2013.
 © The State Of Queensland (Department of Natural Resources and Mines) 2013.



NATIVE TITLE CONSENT DETERMINATION
QUD6018/01 EWAMIAN PEOPLE #3 (QC01/16) - SHEET 1 of 16

Map Projection : Geographical Latitude and Longitude.

- LEGEND**
-  Schedule 1 Part 1 Exclusive Areas
 -  Schedule 1 Part 2 Non-exclusive Areas
 -  Schedule 1 Part 3 Non-exclusive Town Areas
 -  Schedule 1 Part 4 External Boundary Description


Completion : Land Tenure Information obtained from the Digital Cadastral Data Base (March 2013) Department of Natural Resources and Mines, Brisbane. The Land Registry in the Department of Natural Resources and Mines should be consulted for verification of tenures.

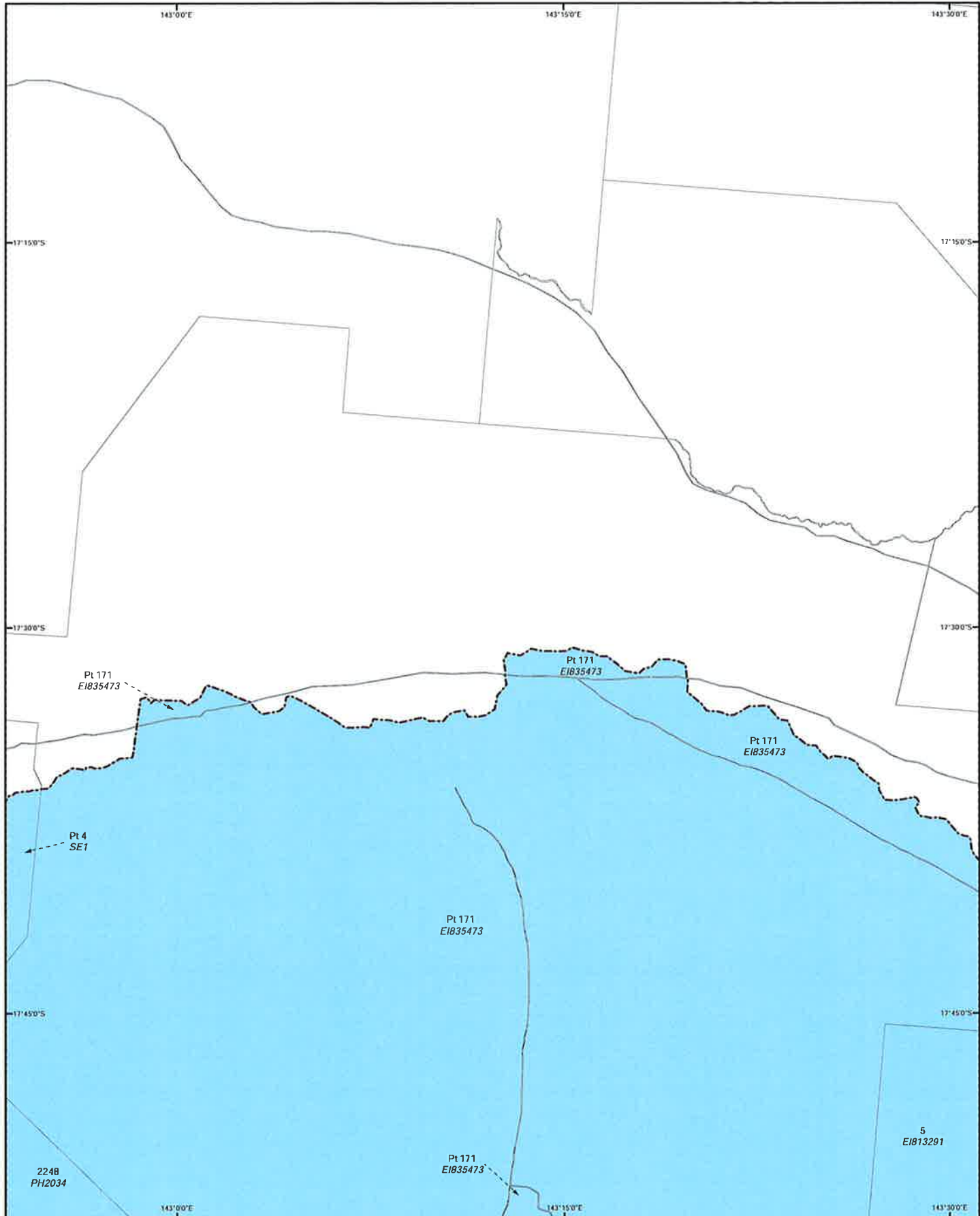
Feature names shown on this map have been obtained from available information. It is possible that errors and omissions may exist.

While every care is taken to ensure the accuracy of this data, the Department of Natural Resources and Mines, and/or contributors to this publication, makes no representations or warranties about its accuracy, reliability, completeness or suitability for any particular purpose and disclaims all responsibility and all liability (including without limitation, liability in negligence) for all injuries, expenses, losses, damages (including indirect or consequential damage) and costs which might be incurred as a result of the data being inaccurate or incomplete in any way or for any reason.

Copyright protects this publication. Except for purposes permitted by the Copyright Act 1966, reproduction by any means (photocopying, electronic, mechanical, recording or otherwise) is prohibited without the prior written permission of the Department of Natural Resources and Mines.

All enquiries: The Manager, Client Mapping Services, Department of Natural Resources and Mines, GPO Box 2454, Brisbane, QLD 4001.





NATIVE TITLE CONSENT DETERMINATION
QUD6018/01 EWAMIAN PEOPLE #3 (QC01/16) - SHEET 2 of 16

Map Projection : Geographical Latitude and Longitude

- LEGEND**
-  Schedule 1 Part 1 Exclusive Areas
 -  Schedule 1 Part 2 Non-exclusive Areas
 -  Schedule 1 Part 3 Non-exclusive Town Areas
 -  Schedule 1 Part 4 External Boundary Description

Completion : Land Tenure Information obtained from the Digital Cadastre Data Base (March 2013) Department of Natural Resources and Mines, Brisbane. The Land Registry in the Department of Natural Resources and Mines should be consulted for verification of tenures.

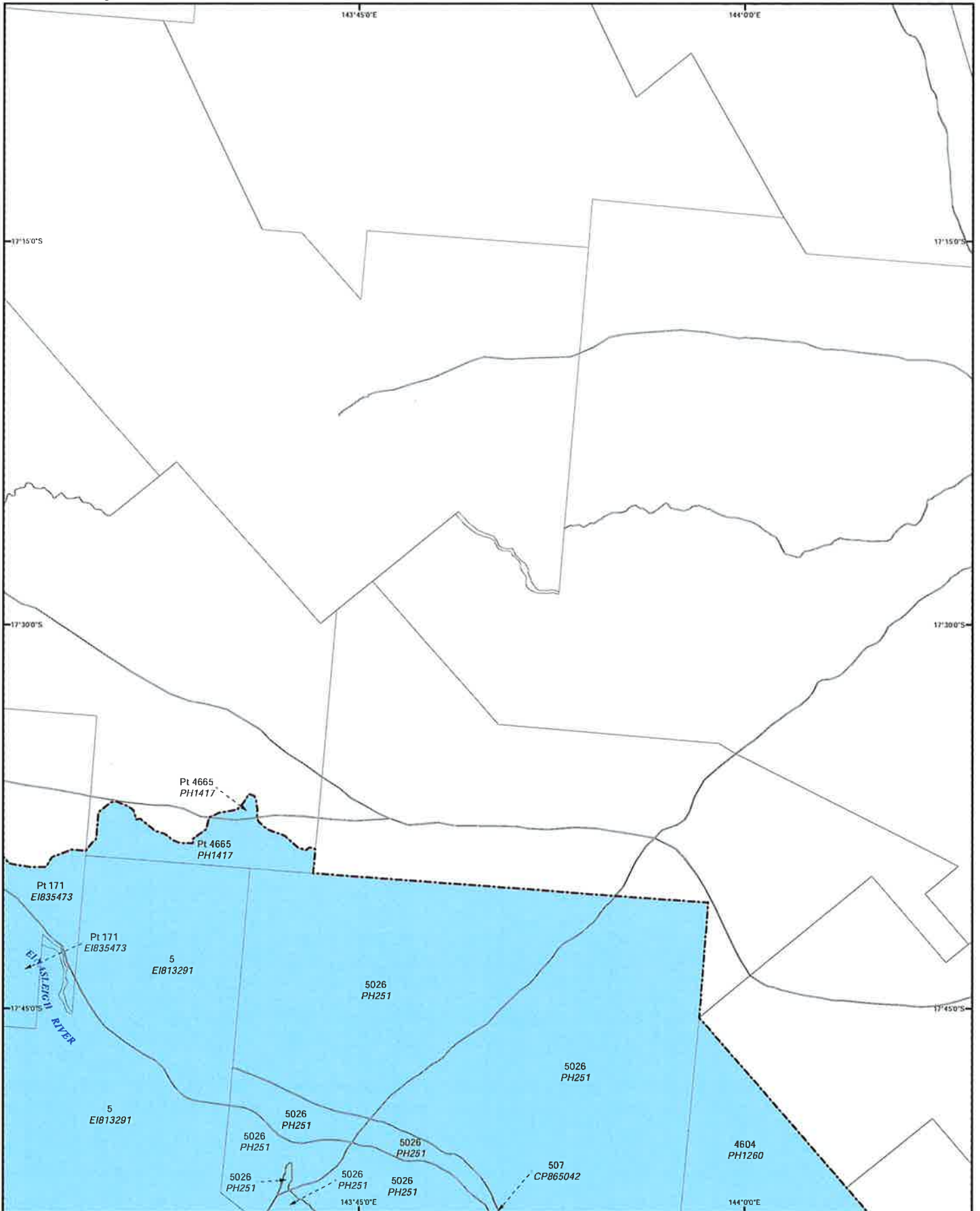
Feature names shown on this map have been obtained from available information. It is possible that errors and omissions may exist.

While every care is taken to ensure the accuracy of this data, the Department of Natural Resources and Mines, and its contributors to this publication, makes no representations or warranties about its accuracy, reliability, completeness or suitability for any particular purpose and disclaims all responsibility and all liability (including without limitation, liability in negligence) for all injuries, expenses, losses, damages (including indirect or consequential damage) and costs which might be incurred as a result of the data being inaccurate or incomplete in any way or for any reason.

Copyright protects this publication. Except for purposes permitted by the Copyright Act 1968, reproduction by any means (photocopying, electronic, mechanical, recording or otherwise) is prohibited without the prior written permission of the Department of Natural Resources and Mines.

All enquiries: The Manager, Client Mapping Services, Department of Natural Resources and Mines, GPO Box 2454, Brisbane, QLD 4001.





NATIVE TITLE CONSENT DETERMINATION
QUD6018/01 EWAMIAN PEOPLE #3 (QC01/16) - SHEET 3 of 16

Map Projection: Geographical Latitude and Longitude

Compilation: Land Tenure Information obtained from the Digital Cadastre Data Base (March 2013) Department of Natural Resources and Mines, Brisbane. The Land Registry in the Department of Natural Resources and Mines should be consulted for verification of tenures.

Feature names shown on this map have been obtained from available information. It is possible that errors and omissions may exist.

While every care is taken to ensure the accuracy of this data, the Department of Natural Resources and Mines, and/or contributors to this publication, makes no representations or warranties about its accuracy, reliability, completeness or suitability for any particular purpose and disclaims all responsibility and all liability (including without limitation, liability in negligence) for all injuries, expenses, losses, damages (including indirect or consequential damage) and costs which might be incurred as a result of the data being inaccurate or incomplete in any way or for any reason.

Copyright protects this publication. Except for purposes permitted by the Copyright Act 1968, reproduction by any means (photocopying, electronic, mechanical, recording or otherwise) is prohibited without the prior written permission of the Department of Natural Resources and Mines.

All enquiries: The Manager, Client Mapping Services, Department of Natural Resources and Mines, GPO Box 2454, Brisbane, QLD 4001.

- LEGEND**
- Schedule 1 Part 1 Exclusive Areas
 - Schedule 1 Part 2 Non-exclusive Areas
 - Schedule 1 Part 3 Non-exclusive Town Areas
 - Schedule 1 Part 4 External Boundary Description



Produced by the Department of Natural Resources and Mines, October 2013.
 © The State Of Queensland (Department of Natural Resources and Mines) 2013.



NATIVE TITLE CONSENT DETERMINATION
QUD6018/01 EWAMIAN PEOPLE #3 (QC01/16) - SHEET 4 of 16

Map Projection: Geographical Latitude and Longitude.





Compilation: Land Tenure Information obtained from the Digital Cadastre Data Base (March 2013) Department of Natural Resources and Mines, Brisbane. The Land Registry in the Department of Natural Resources and Mines should be consulted for verification of tenures.

Feature names shown on this map have been obtained from available information. It is possible that errors and omissions may exist.

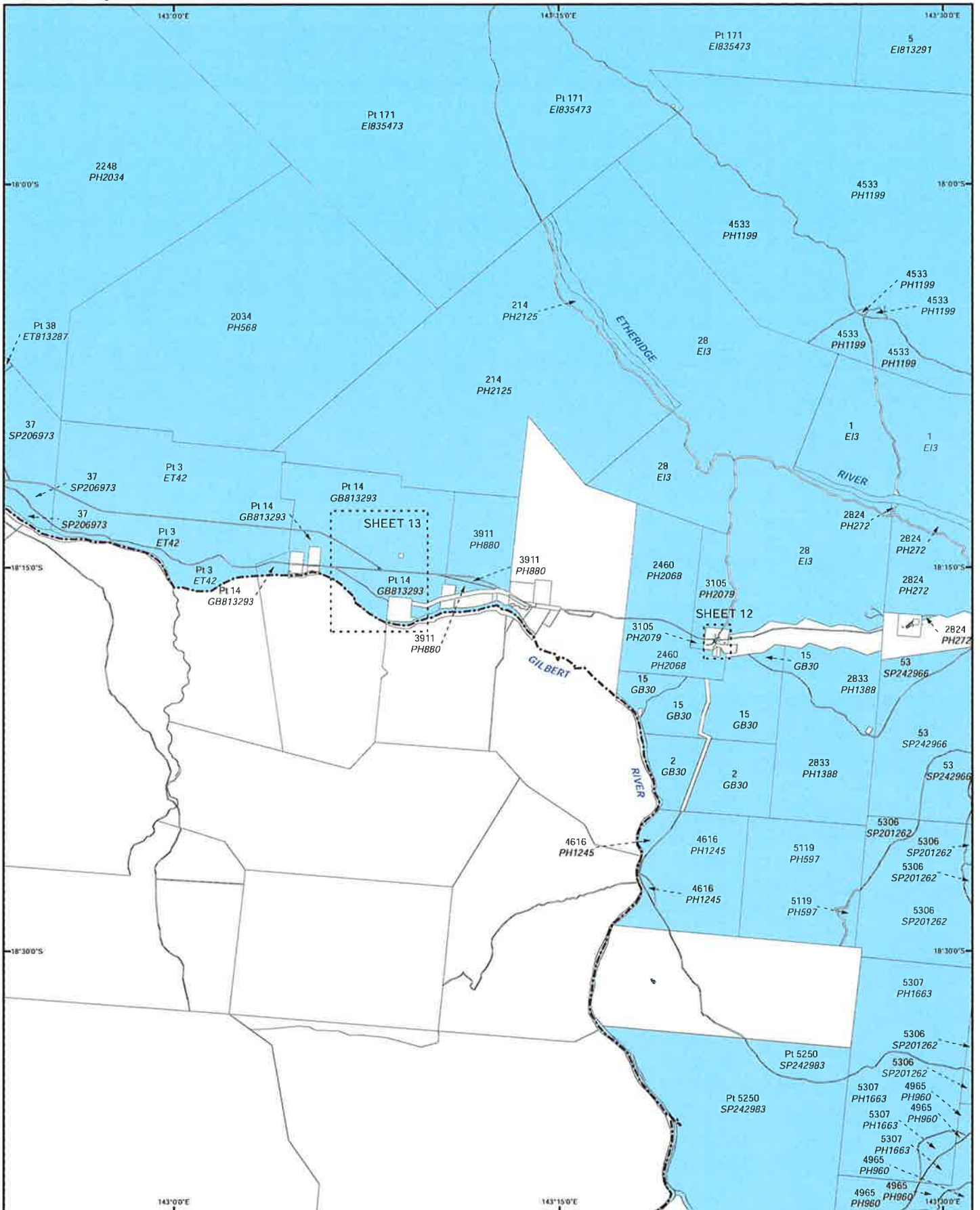
While every care is taken to ensure the accuracy of this data, the Department of Natural Resources and Mines, and its contributors to this publication, makes no representations or warranties about its accuracy, reliability, completeness or suitability for any particular purpose and disclaims all responsibility and all liability (including without limitation, liability in negligence) for all inquiries, expenses, losses, damages (including indirect or consequential damages) and costs which might be incurred as a result of the data being inaccurate or incomplete in any way or for any reason.

Copyright protects this publication. Except for purposes permitted by the Copyright Act 1968, reproduction by any means (photocopying, electronic, mechanical, recording or otherwise) is prohibited without the prior written permission of the Department of Natural Resources and Mines.

All enquiries: The Manager, Client Mapping Services, Department of Natural Resources and Mines, GPO Box 2454, Brisbane, QLD 4001.

- LEGEND**
-  Schedule 1 Part 1 Exclusive Areas
 -  Schedule 1 Part 2 Non-exclusive Areas
 -  Schedule 1 Part 3 Non-exclusive Town Areas
 -  Schedule 1 Part 4 External Boundary Description





LEGEND

- Schedule 1 Part 1 Exclusive Areas
- Schedule 1 Part 2 Non-exclusive Areas
- Schedule 1 Part 3 Non-exclusive Town Areas
- Schedule 1 Part 4 External Boundary Description

NATIVE TITLE CONSENT DETERMINATION
 QUD6018/01 EWAMIAN PEOPLE #3 (QC01/16) - SHEET 5 of 16

Map Projection : Geographical Latitude and Longitude.


Compilation : Land Tenure Information obtained from the Digital Cadastre Data Base (March 2013) Department of Natural Resources and Mines, Brisbane. The Land Registry in the Department of Natural Resources and Mines should be consulted for verification of tenures.

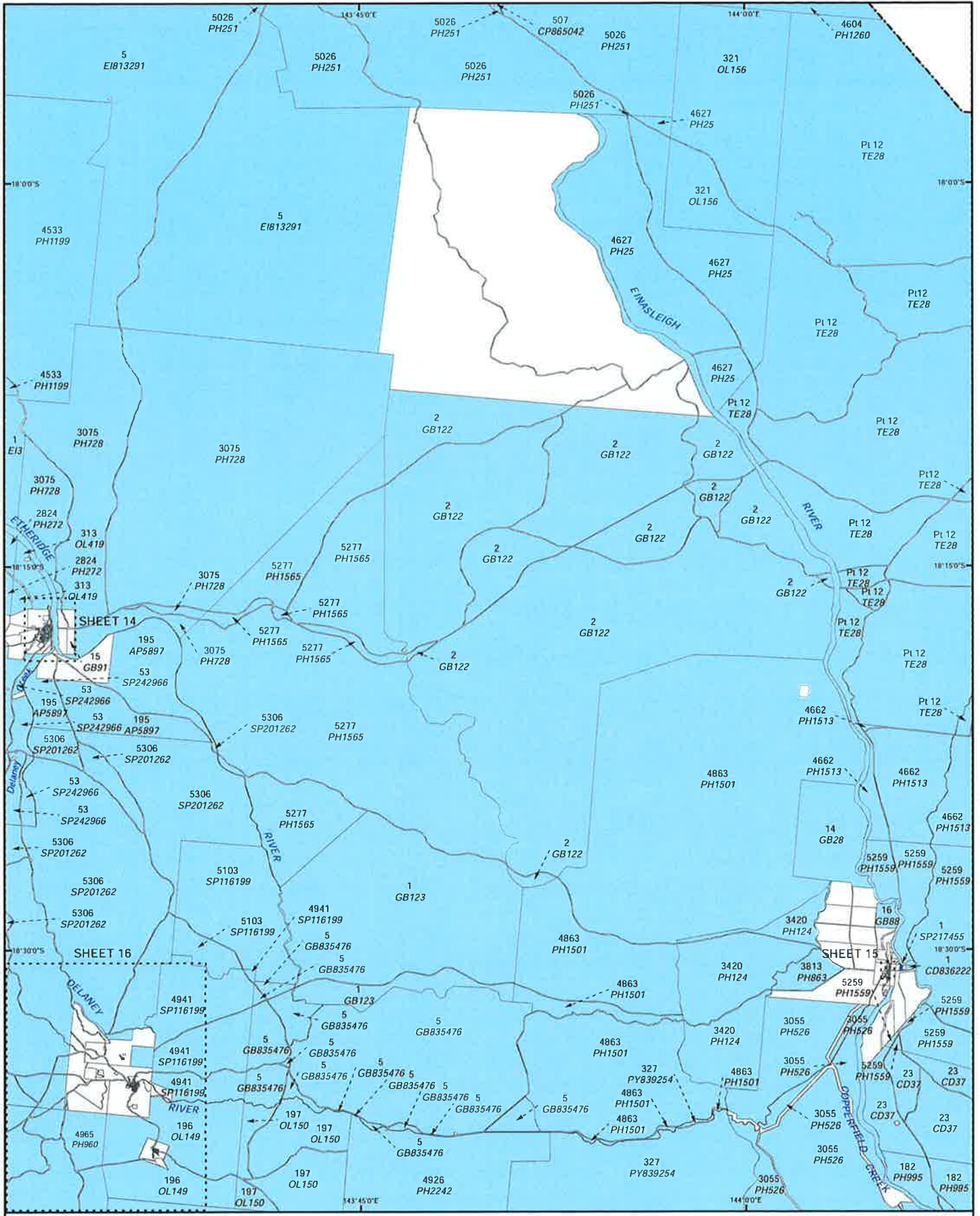
Feature names shown on this map have been obtained from available information. It is possible that errors and omissions may exist.

While every care is taken to ensure the accuracy of this data, the Department of Natural Resources and Mines, and/or contributors to this publication, makes no representations or warranties about its accuracy, reliability, completeness or suitability for any particular purpose and disclaims all responsibility and all liability (including without limitation, liability in negligence) for all injuries, expenses, losses, damages (including indirect or consequential damage) and costs which might be incurred as a result of the data being inaccurate or incomplete in any way or for any reason.

Copyright protects this publication. Except for purposes permitted by the Copyright Act 1968, reproduction by any means (photocopying, electronic, mechanical, recording or otherwise) is prohibited without the prior written permission of the Department of Natural Resources and Mines.

All enquiries: The Manager, Client Mapping Services, Department of Natural Resources and Mines, GPO Box 2454, Brisbane, Qld 4001.





NATIVE TITLE CONSENT DETERMINATION
QUD6018/01 EWAMIAN PEOPLE #3 (QC01/16) - SHEET 6 of 16

Map Projection: Geographical Latitude and Longitude.

Compilation: Land Tenure Information obtained from the Digital Cadastre Data Base (March 2013) Department of Natural Resources and Mines, Brisbane. The Land Registry in the Department of Natural Resources and Mines should be consulted for verification of tenures.

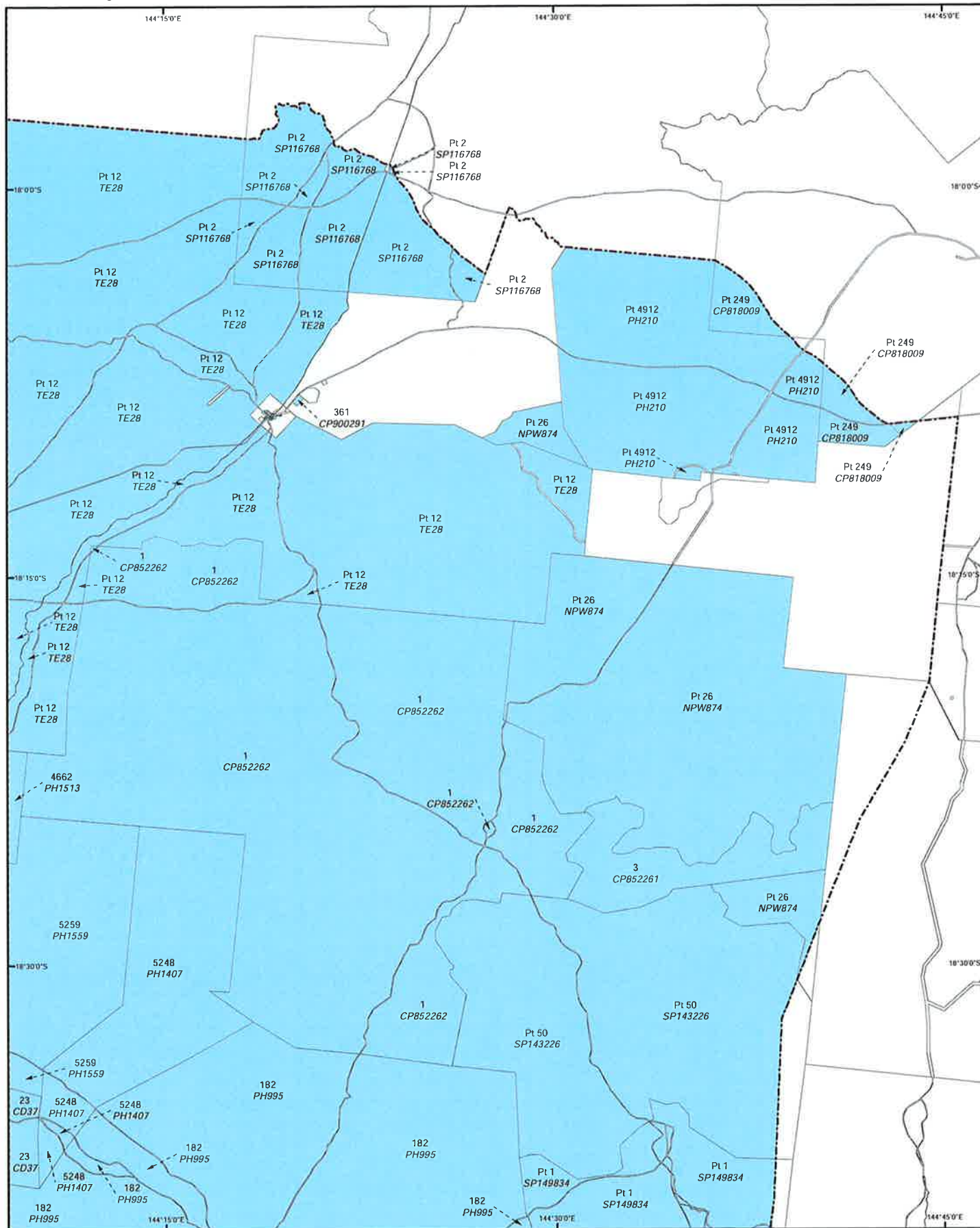
Feature names shown on this map have been obtained from available information. It is possible that errors and omissions may exist.

While every care is taken to ensure the accuracy of this data, the Department of Natural Resources and Mines, and its contributors to this publication, makes no representations or warranties about its accuracy, reliability, completeness or suitability for any particular purpose and disclaims all responsibility and all liability (including without limitation, liability in negligence) for all injuries, expenses, losses, damages (including indirect or consequential damages) and costs which might be incurred as a result of the data being inaccurate or incomplete in any way or for any reason.

Copyright protected this publication. Except for purposes permitted by the Copyright Act 1968, reproduction by any means (photocopying, electronic, mechanical, recording or otherwise) is prohibited without the prior written permission of the Department of Natural Resources and Mines.
 All enquiries: The Manager, Client Mapping Services, Department of Natural Resources and Mines, GPO Box 2454, Brisbane, QLD 4001.

- LEGEND**
- Schedule 1 Part 1 Exclusive Areas
 - Schedule 1 Part 2 Non-exclusive Areas
 - Schedule 1 Part 3 Non-exclusive Town Areas
 - Schedule 1 Part 4 External Boundary Description





NATIVE TITLE CONSENT DETERMINATION

QUD6018/01 EWAMIAN PEOPLE #3 (QC01/16) - SHEET 7 of 16

Map Projection : Geographical Latitude and Longitude

Completion : Land Tenure Information obtained from the Digital Cadastre Data Base (March 2013) Department of Natural Resources and Mines, Brisbane. The Land Registry in the Department of Natural Resources and Mines should be consulted for verification of tenures.





Feature names shown on this map have been obtained from available information. It is possible that errors and omissions may exist.

While every care is taken to ensure the accuracy of this data, the Department of Natural Resources and Mines, and/or contributors to this publication, makes no representations or warranties about its accuracy, reliability, completeness or suitability for any particular purpose and disclaims all responsibility and all liability (including without limitation, liability in negligence) for all injuries, expenses, losses, damages (including indirect or consequential damage) and costs which might be incurred as a result of the data being inaccurate or incomplete in any way or for any reason.

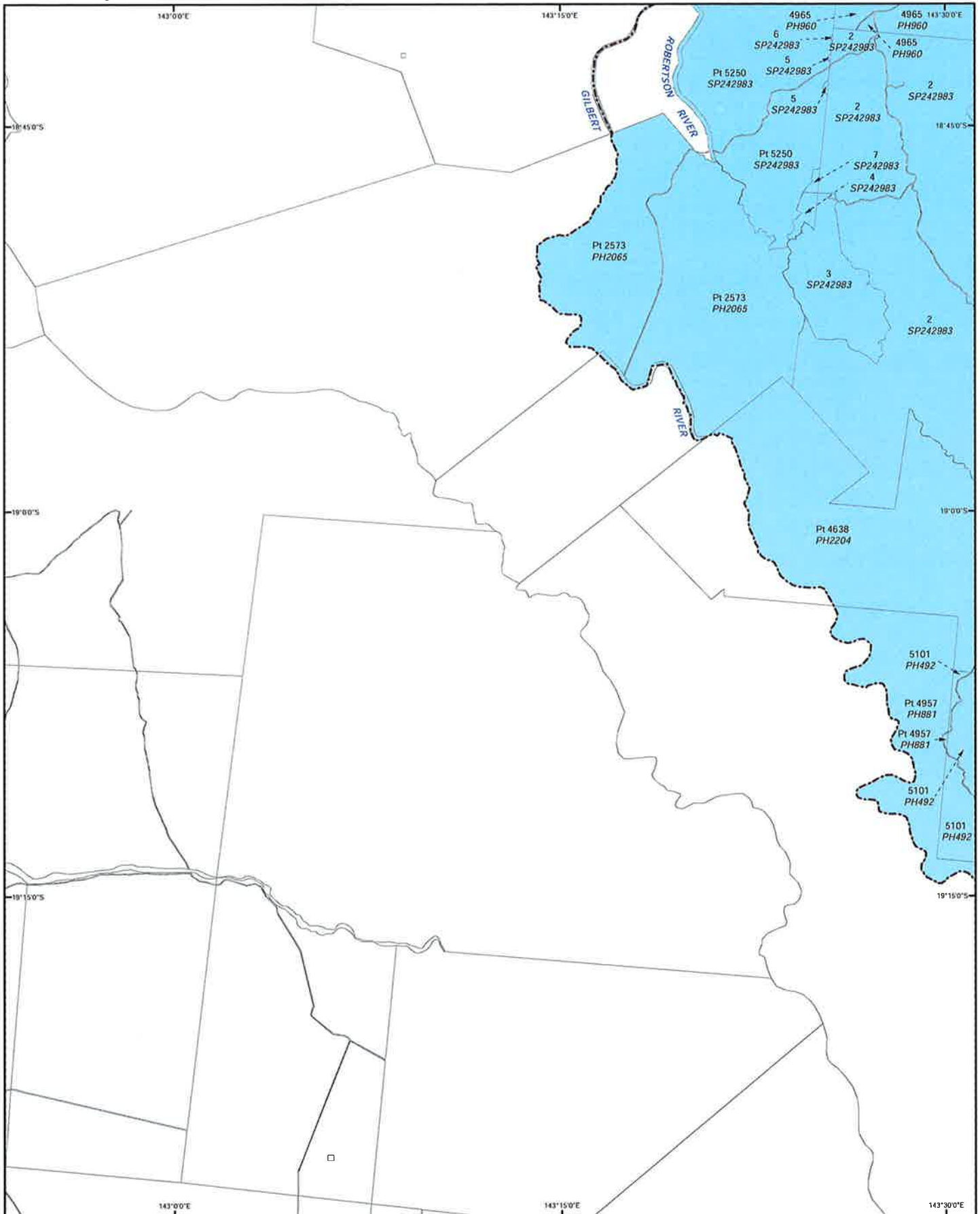
Copyright protects this publication. Except for purposes permitted by the Copyright Act 1968, reproduction by any means (photocopying, electronic, mechanical, recording or otherwise) is prohibited without the prior written permission of the Department of Natural Resources and Mines.

All enquiries: The Manager, Client Mapping Services, Department of Natural Resources and Mines, GPO Box 2454, Brisbane, QLD 4001.

LEGEND

-  Schedule 1 Part 1 Exclusive Areas
-  Schedule 1 Part 2 Non-exclusive Areas
-  Schedule 1 Part 3 Non-exclusive Town Areas
-  Schedule 1 Part 4 External Boundary Description





NATIVE TITLE CONSENT DETERMINATION
QUD6018/01 EWAMIAN PEOPLE #3 (QC01/16) - SHEET 8 of 16

Map Projection : Geographical Latitude and Longitude





Compilation : Land Tenure Information obtained from the Digital Cadastre Data Base (March 2013) Department of Natural Resources and Mines, Brisbane. The Land Registry in the Department of Natural Resources and Mines should be consulted for verification of tenures.

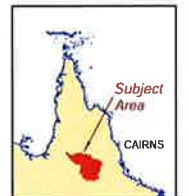

Feature names shown on this map have been obtained from available information. It is possible that errors and omissions may exist.

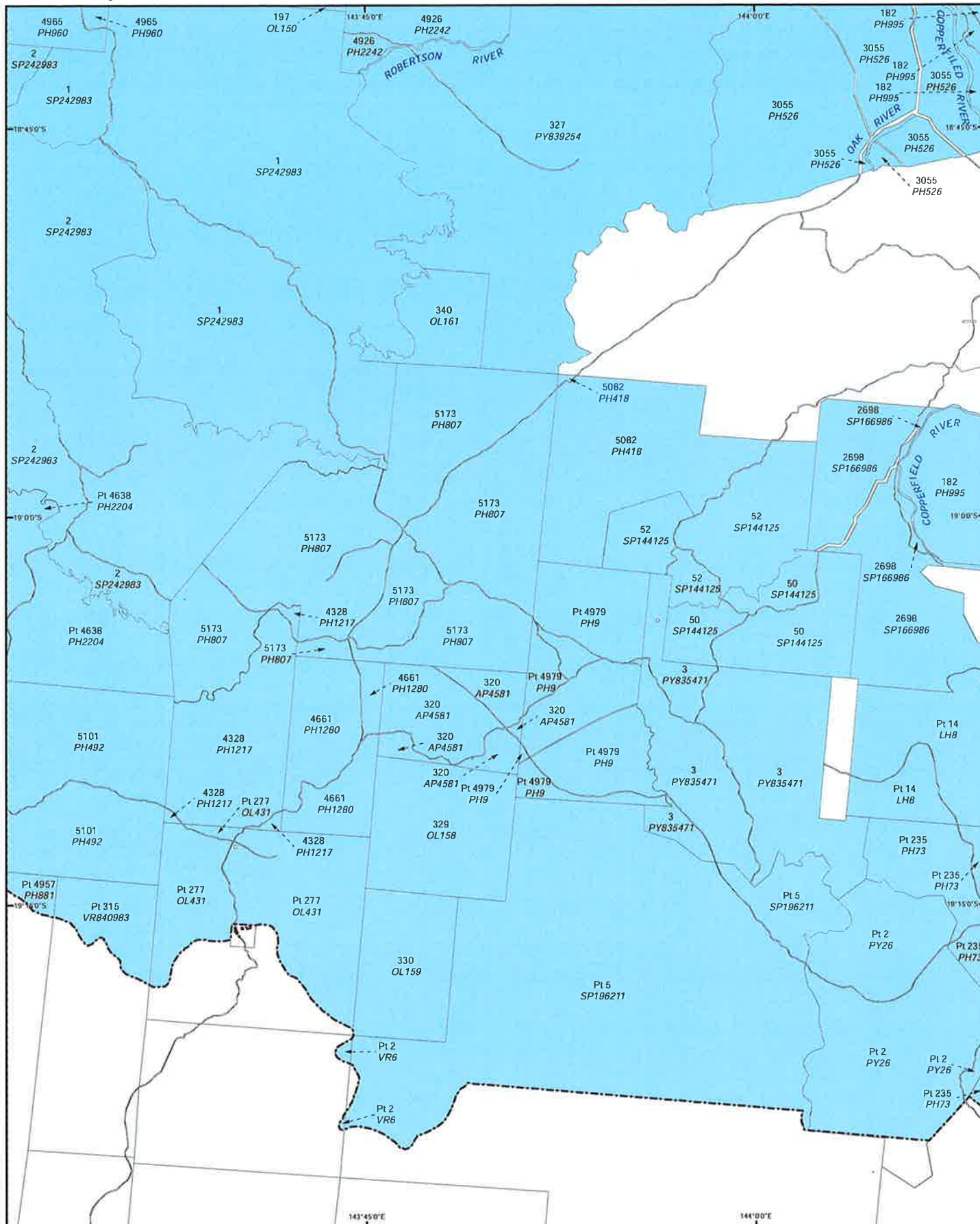
While every care is taken to ensure the accuracy of this data, the Department of Natural Resources and Mines, and/or contributors to this publication, makes no representations or warranties about its accuracy, reliability, completeness or suitability for any particular purpose and disclaims all responsibility and all liability (including without limitation, liability in negligence) for all injuries, expenses, losses, damages (including indirect or consequential damage) and costs which might be incurred as a result of the data being inaccurate or incomplete in any way or for any reason.

Copyright protects this publication. Except for purposes permitted by the Copyright Act 1968, reproduction by any means (photocopying, electronic, mechanical, recording or otherwise) is prohibited without the prior written permission of the Department of Natural Resources and Mines.

All enquiries: The Manager, Client Mapping Services, Department of Natural Resources and Mines, GPO Box 2454, Brisbane, QLD 4001.

- LEGEND**
-  Schedule 1 Part 1 Exclusive Areas
 -  Schedule 1 Part 2 Non-exclusive Areas
 -  Schedule 1 Part 3 Non-exclusive Town Areas
 -  Schedule 1 Part 4 External Boundary Description





NATIVE TITLE CONSENT DETERMINATION

QUD6018/01 EWAMIAN PEOPLE #3 (QC01/16) - SHEET 9 of 16

Map Projection : Geographical Latitude and Longitude

Completion : Land Tenure Information obtained from the Digital Cadastre Data Base (March 2013) Department of Natural Resources and Mines, Brisbane. The Land Registry in the Department of Natural Resources and Mines should be consulted for verification of tenures.

Feature names shown on this map have been obtained from available information. It is possible that errors and omissions may exist.

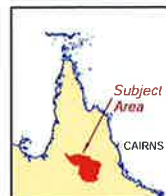
While every care is taken to ensure the accuracy of this data, the Department of Natural Resources and Mines, and its contributors to this publication, makes no representations or warranties about its accuracy, reliability, completeness or suitability for any particular purpose and disclaims all responsibility and all liability (including without limitation, liability in negligence) for all injuries, expenses, losses, damages (including indirect or consequential damage) and costs which might be incurred as a result of the data being inaccurate or incomplete in any way or for any reason.

Copyright protects this publication. Except for purposes permitted by the Copyright Act 1968, reproduction by any means (photocopying, electronic, mechanical, recording or otherwise) is prohibited without the prior written permission of the Department of Natural Resources and Mines.

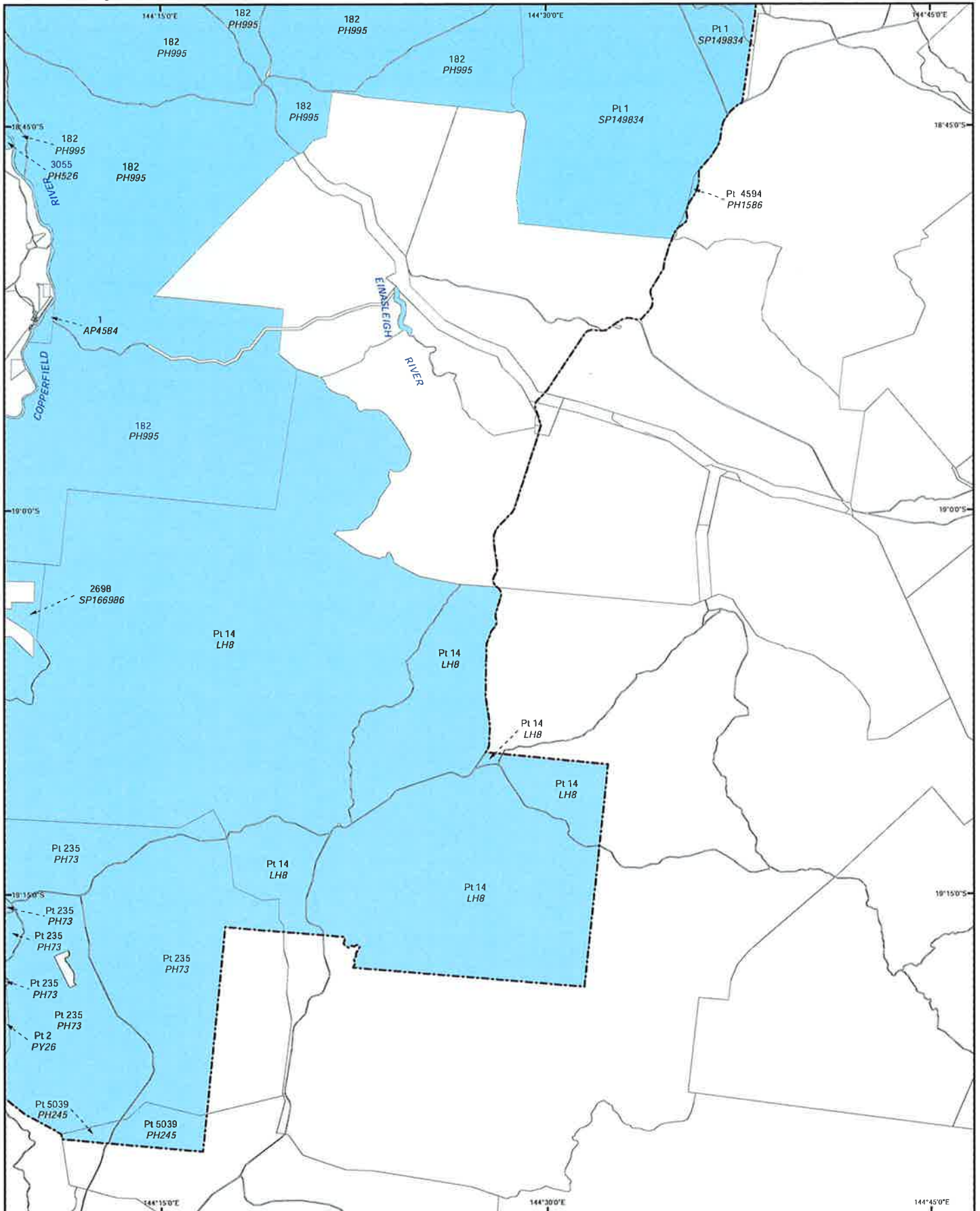
All enquiries: The Manager, Client Mapping Services, Department of Natural Resources and Mines, GPO Box 2454, Brisbane, QLD 4001.

LEGEND

- Schedule 1 Part 1 Exclusive Areas
- Schedule 1 Part 2 Non-exclusive Areas
- Schedule 1 Part 3 Non-exclusive Town Areas
- Schedule 1 Part 4 External Boundary Description



Produced by the Department of Natural Resources and Mines, October 2013.
 © The State Of Queensland (Department of Natural Resources and Mines) 2013.



NATIVE TITLE CONSENT DETERMINATION

QUD6018/01 EWAMIAN PEOPLE #3 (QC01/16) - SHEET 10 of 16

Map Projection : Geographical Latitude and Longitude


Compilation : Land Tenure Information obtained from the Digital Cadastre Data Base (March 2013) Department of Natural Resources and Mines, Brisbane. The Land Registry in the Department of Natural Resources and Mines should be consulted for verification of tenures.

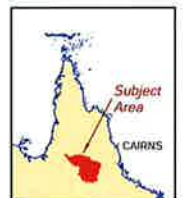
Feature names shown on this map have been obtained from available information. It is possible that errors and omissions may exist.

While every care is taken to ensure the accuracy of this data, the Department of Natural Resources and Mines, and/or contributors to this publication, makes no representations or warranties about its accuracy, reliability, completeness or suitability for any particular purpose and disclaims all responsibility and all liability (including without limitation, liability in negligence) for all injuries, expenses, losses, damages (including indirect or consequential damage) and costs which might be incurred as a result of the data being inaccurate or incomplete in any way or for any reason.

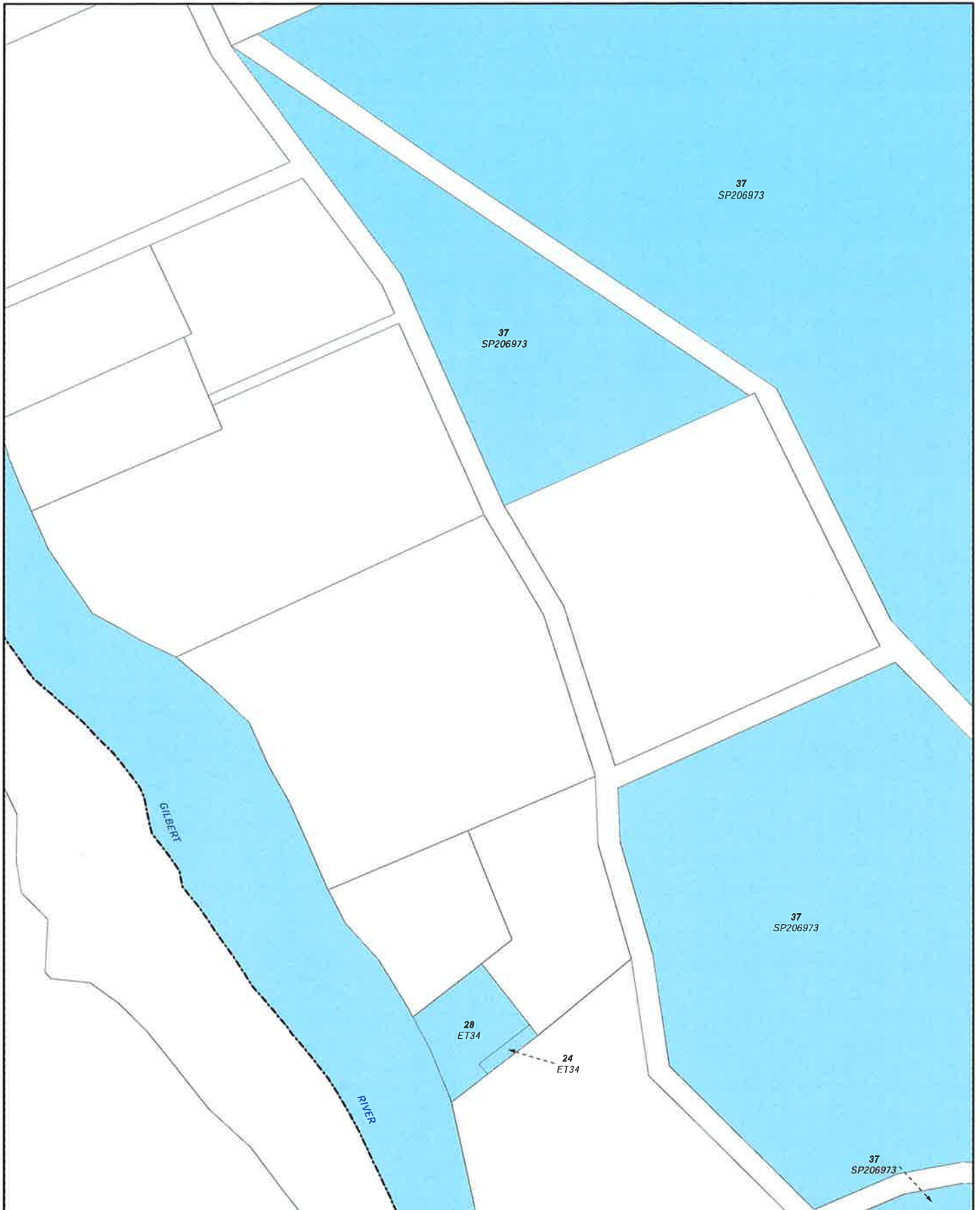
Copyright protects this publication. Except for purposes permitted by the Copyright Act 1968, reproduction by any means (photocopying, electronic, mechanical, recording or otherwise) is prohibited without the prior written permission of the Department of Natural Resources and Mines.

All enquiries: The Manager, Client Mapping Services, Department of Natural Resources and Mines, GPO Box 2454, Brisbane, QLD 4001.

- LEGEND**
-  Schedule 1 Part 1 Exclusive Areas
 -  Schedule 1 Part 2 Non-exclusive Areas
 -  Schedule 1 Part 3 Non-exclusive Town Areas
 -  Schedule 1 Part 4 External Boundary Description



Produced by the Department of Natural Resources and Mines, October 2013
 © The State Of Queensland (Department of Natural Resources and Mines) 2013.



NATIVE TITLE CONSENT DETERMINATION

QUD6018/01 EWAMIAN PEOPLE #3 (QC01/16) - SHEET 11 of 16

Map Projection : Geographical Latitude and Longitude

Compilation : Land Tenure Information obtained from the Digital Cadastre Data Base (March 2013) Department of Natural Resources and Mines, Brisbane. The Land Registry in the Department of Natural Resources and Mines should be consulted for verification of tenures.





Feature names shown on this map have been obtained from available information. It is possible that errors and omissions may exist.

While every care is taken to ensure the accuracy of this data, the Department of Natural Resources and Mines, and/or contributors to this publication, makes no representations or warranties about its accuracy, reliability, completeness or suitability for any particular purpose and disclaims all responsibility and all liability (including without limitation, liability in negligence) for all injuries, expenses, losses, damages (including indirect or consequential damage) and costs which might be incurred as a result of the data being inaccurate or incomplete in any way or for any reason.

Copyright protects this publication. Except for purposes permitted by the Copyright Act 1968, reproduction by any means (photocopying, electronic, mechanical, recording or otherwise) is prohibited without the prior written permission of the Department of Natural Resources and Mines.

All enquiries: The Manager, Client Mapping Services, Department of Natural Resources and Mines, GPO Box 2454, Brisbane, QLD 4001.

LEGEND

-  Schedule 1 Part 1 Exclusive Areas
-  Schedule 1 Part 2 Non-exclusive Areas
-  Schedule 1 Part 3 Non-exclusive Town Areas
-  Schedule 1 Part 4 External Boundary Description





LEGEND

- Schedule 1 Part 1 Exclusive Areas
- Schedule 1 Part 2 Non-exclusive Areas
- Schedule 1 Part 3 Non-exclusive Town Areas
- Schedule 1 Part 4 External Boundary Description

NATIVE TITLE CONSENT DETERMINATION
QUD6018/01 EWAMIAN PEOPLE #3 (QC01/16) - SHEET 12 of 16

Map Projection : Geographical Latitude and Longitude

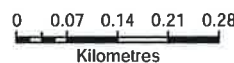
Compilation : Land Tenure Information obtained from the Digital Cadastre Data Base (March 2013) Department of Natural Resources and Mines, Brisbane. The Land Registry in the Department of Natural Resources and Mines should be consulted for verification of tenures.


Feature names shown on this map have been obtained from available information. It is possible that errors and omissions may exist.

While every care is taken to ensure the accuracy of this data, the Department of Natural Resources and Mines, and/or contributors to this publication, makes no representations or warranties about its accuracy, reliability, completeness or suitability for any particular purpose and disclaims all responsibility and all liability (including without limitation, liability in negligence) for all injuries, expenses, losses, damages (including indirect or consequential damage) and costs which might be incurred as a result of the data being inaccurate or incomplete in any way or for any reason.

Copyright protects this publication. Except for purposes permitted by the Copyright Act 1968, reproduction by any means (photocopying, electronic, mechanical, recording or otherwise) is prohibited without the prior written permission of the Department of Natural Resources and Mines.

All enquiries: The Manager, Client Mapping Services, Department of Natural Resources and Mines, GPO Box 2454, Brisbane, QLD 4001.





LEGEND

- Schedule 1 Part 1 Exclusive Areas
- Schedule 1 Part 2 Non-exclusive Areas
- Schedule 1 Part 3 Non-exclusive Town Areas
- Schedule 1 Part 4 External Boundary Description

NATIVE TITLE CONSENT DETERMINATION
QUD6018/01 EWAMIAN PEOPLE #3 (QC01/16) - SHEET 13 of 16

Map Projection : Geographical Latitude and Longitude

Compilation : Land Tenure Information obtained from the Digital Cadastre Data Base (March 2013) Department of Natural Resources and Mines, Brisbane. The Land Registry in the Department of Natural Resources and Mines should be consulted for verification of tenures.

Feature names shown on this map have been obtained from available information. It is possible that errors and omissions may exist.

While every care is taken to ensure the accuracy of this data, the Department of Natural Resources and Mines, and/or contributors to this publication, makes no representations or warranties about its accuracy, reliability, completeness or suitability for any particular purpose and disclaims all responsibility and all liability (including without limitation, liability in negligence) for all injuries, expenses, losses, damages (including indirect or consequential damage) and costs which might be incurred as a result of the data being inaccurate or incomplete in any way or for any reason.

Copyright protects this publication. Except for purposes permitted by the Copyright Act 1968, reproduction by any means (photocopying, electronic, mechanical, recording or otherwise) is prohibited without the prior written permission of the Department of Natural Resources and Mines.

All enquiries The Manager, Client Mapping Services, Department of Natural Resources and Mines, GPO Box 2454, Brisbane, QLD 4001.

Produced by the Department of Natural Resources and Mines, October 2013.
 © The State Of Queensland (Department of Natural Resources and Mines) 2013.



NATIVE TITLE CONSENT DETERMINATION

QUD6018/01 EWAMIAN PEOPLE #3 (QC01/16) - SHEET 14 of 16

Map Projection : Geographical Latitude and Longitude

Completion : Land Tenure Information obtained from the Digital Cadastre Data Base (March 2013) Department of Natural Resources and Mines, Brisbane. The Land Registry in the Department of Natural Resources and Mines should be consulted for verification of tenures.





Feature names shown on this map have been obtained from available information. It is possible that errors and omissions may exist.

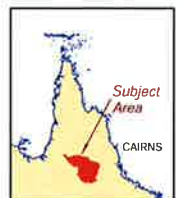
While every care is taken to ensure the accuracy of this data, the Department of Natural Resources and Mines, and/or contributors to this publication, makes no representations or warranties about its accuracy, reliability, completeness or suitability for any particular purpose and disclaims all responsibility and all liability (including without limitation, liability in negligence) for all injuries, expenses, losses, damages (including indirect or consequential damage) and costs which might be incurred as a result of the data being inaccurate or incomplete in any way or for any reason.

Copyright protects this publication. Except for purposes permitted by the Copyright Act 1968, reproduction by any means (photocopying, electronic, mechanical, recording or otherwise) is prohibited without the prior written permission of the Department of Natural Resources and Mines.

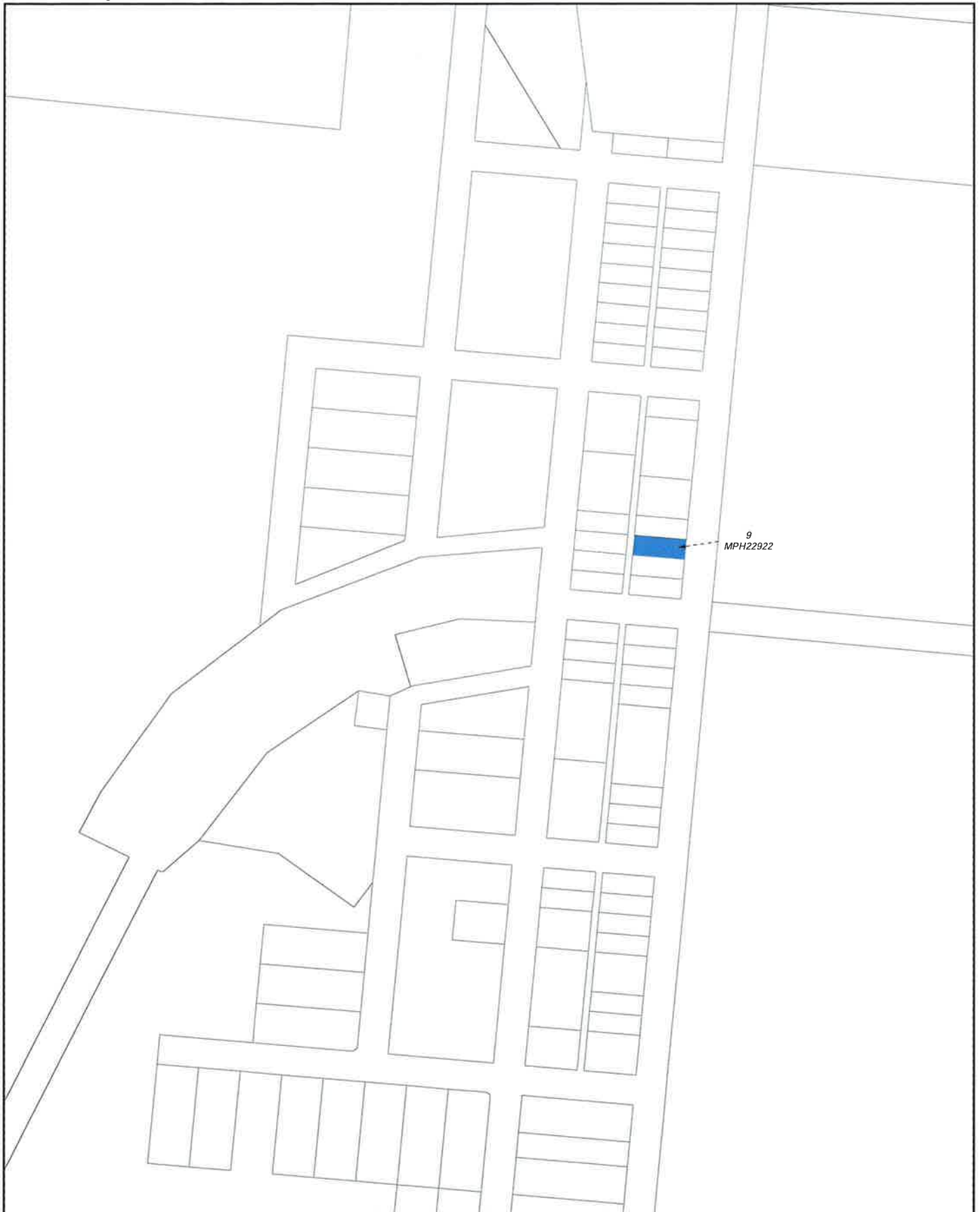
All enquiries: The Manager, Client Mapping Services, Department of Natural Resources and Mines, GPO Box 2454, Brisbane, QLD 4001

LEGEND

-  Schedule 1 Part 1 Exclusive Areas
-  Schedule 1 Part 2 Non-exclusive Areas
-  Schedule 1 Part 3 Non-exclusive Town Areas
-  Schedule 1 Part 4 External Boundary Description



Produced by the Department of Natural Resources and Mines, October 2013.
 © The State Of Queensland (Department of Natural Resources and Mines) 2013.



NATIVE TITLE CONSENT DETERMINATION
QUD6018/01 EWAMIAN PEOPLE #3 (QC01/16) - SHEET 15 of 16

Map Projection: Geographical Latitude and Longitude

Compilation: Land Tenure Information obtained from the Digital Cadastre Data Base (March 2013) Department of Natural Resources and Mines, Brisbane. The Land Registry in the Department of Natural Resources and Mines should be consulted for verification of tenures.

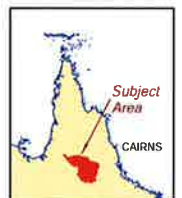
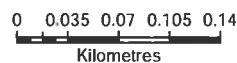
Feature names shown on this map have been obtained from available information. It is possible that errors and omissions may exist.

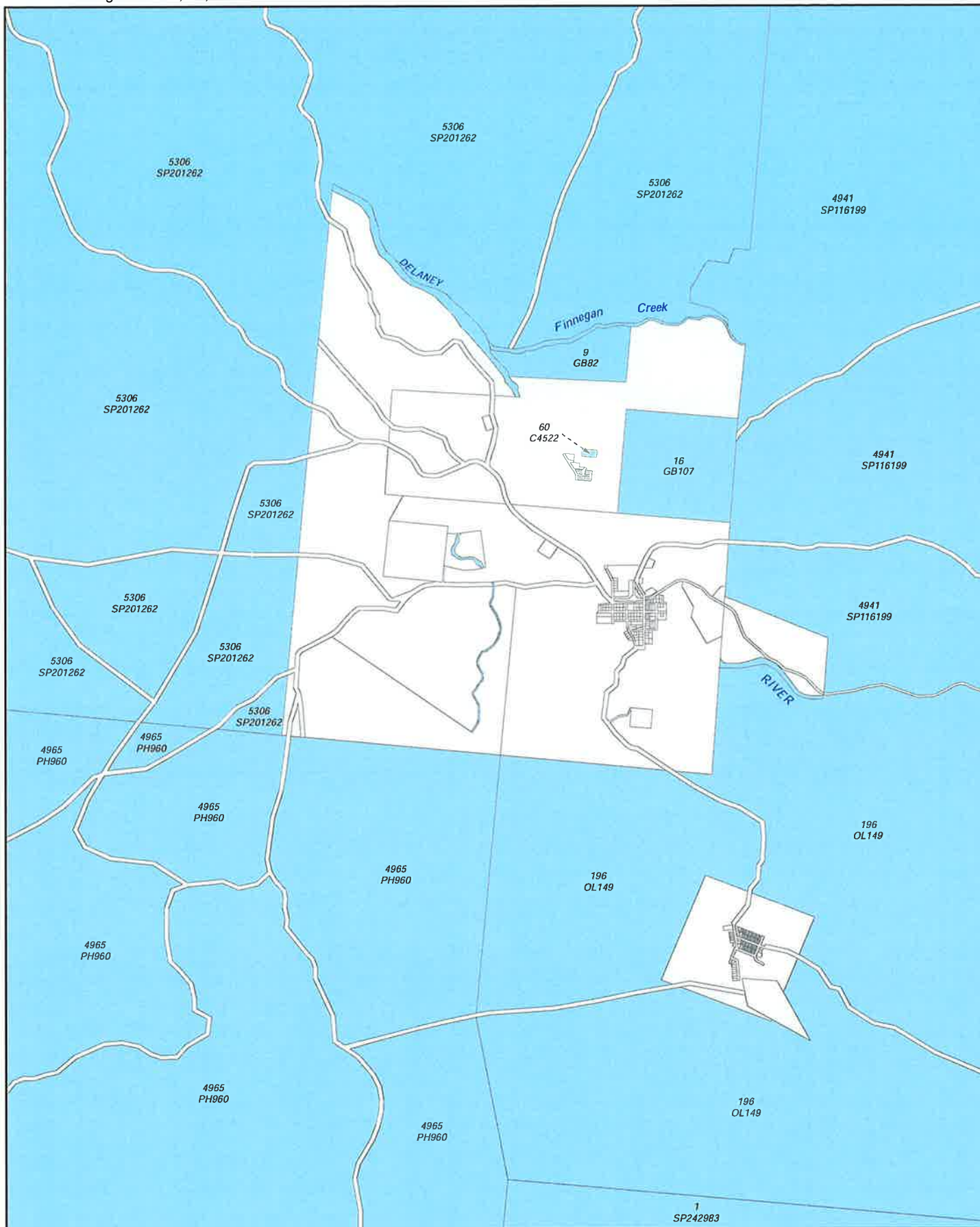
While every care is taken to ensure the accuracy of this data, the Department of Natural Resources and Mines, and/or contributors to this publication, makes no representations or warranties about its accuracy, reliability, completeness or suitability for any particular purpose and disclaims all responsibility and all liability (including without limitation, liability in negligence) for all injuries, expenses, losses, damages (including indirect or consequential damage) and costs which might be incurred as a result of the data being inaccurate or incomplete in any way or for any reason.

Copyright protects this publication. Except for purposes permitted by the Copyright Act 1968, reproduction by any means (photocopying, electronic, mechanical, recording or otherwise) is prohibited without the prior written permission of the Department of Natural Resources and Mines.

All enquiries: The Manager, Client Mapping Services, Department of Natural Resources and Mines, GPO Box 2454, Brisbane, QLD 4001.

- LEGEND**
-  Schedule 1 Part 1 Exclusive Areas
 -  Schedule 1 Part 2 Non-exclusive Areas
 -  Schedule 1 Part 3 Non-exclusive Town Areas
 -  Schedule 1 Part 4 External Boundary Description





NATIVE TITLE CONSENT DETERMINATION
QUD6018/01 EWAMIAN PEOPLE #3 (QC01/16) - SHEET 16 of 16

Map Projection : Geographical Latitude and Longitude

Compilation : Land Tenure Information obtained from the Digital Cadastre Data Base (March 2013) Department of Natural Resources and Mines, Brisbane. The Land Registry in the Department of Natural Resources and Mines should be consulted for verification of features.

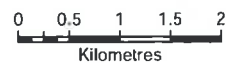
Feature names shown on this map have been obtained from available information. It is possible that errors and omissions may exist.

While every care is taken to ensure the accuracy of this data, the Department of Natural Resources and Mines, and/or contributors to this publication, makes no representations or warranties about its accuracy, reliability, completeness or suitability for any particular purpose and disclaims all responsibility and all liability (including without limitation, liability in negligence) for all injuries, expenses, losses, damages (including indirect or consequential damage) and costs which might be incurred as a result of the data being inaccurate or incomplete in any way or for any reason.

Copyright protects this publication. Except for purposes permitted by the Copyright Act 1968, reproduction by any means (photocopying, electronic, mechanical, recording or otherwise) is prohibited without the prior written permission of the Department of Natural Resources and Mines.

All enquiries: The Manager, Client Mapping Services, Department of Natural Resources and Mines, GPO Box 2454, Brisbane, QLD 4001.

- LEGEND**
-  Schedule 1 Part 1 Exclusive Areas
 -  Schedule 1 Part 2 Non-exclusive Areas
 -  Schedule 1 Part 3 Non-exclusive Town Areas
 -  Schedule 1 Part 4 External Boundary Description



Produced by the Department of Natural Resources and Mines, October 2013
 © The State Of Queensland (Department of Natural Resources and Mines) 2013.